

+EXPERT

Order is
H K F A E G D

P U W T V L Y R

F

TC 820 750

COLOURED ROADS ONLY

Lodges!

Between vertical GL 76 and 82, South of A14, Not in order: Red Yes, White No, Walgrave No, Old Yes, Harrington Yes, White Hill No, Cransley No, New No, Orton No, New _ Fm No, Dropshort Yes

LWR at 2nd 3Y Jcn.

G

TC 769 893

ALL ROADS COUNT



H

TC 883 717

ALL ROADS COUNT

Exit start at Southern end of Layby. 57 57 58 95

J

TC 883 717

ALL ROADS COUNT

2018,1915,2012,2012,1915,2018,2012,1915,2012, 2018, 2012.

K

TC 865 756

COLOURED ROADS ONLY

Cross 5ETLs but no SH

EXPERT ROUTE CARDS 2nd HALF L-Z

L TC 681 833 COLOURED ROADS ONLY

Go via the following bits of road:



NAM^ 7th 3Y Jcn.

M TC 681 833 ALL ROADS COUNT

Church with steeple, trig point, County Boundary, Mast, Over Ouzel by Weir, Over Grand Union,

TC in layby on RHS of road

N TC 865 756 ALL ROADS COUNT

95, 76, 76, 88

LWR^ jcn after 2nd 76

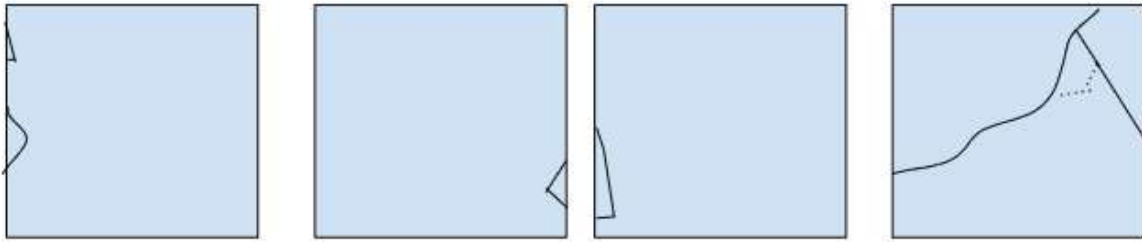
P TC 764.5 998 ALL ROADS COUNT

National Cycle Networks and Roads

63, 64, 63, 6047, NAM Layby, 6047, AS MAP Layby, 6047, 63 heading East

Q TC 754 980 ALL ROADS COUNT

Go via these bits of grid squares in order, TC in Layby on Left.



R TC 718 735 ALL ROADS COUNT

Go to Causeway crossing as few spot heights as possible
NAM^ at first 3Y Jcn

S TC 718 735 ALL ROADS COUNT

Go via the following in order SHx3, MP, SH, MP, SHx3, MP,
[OB 847471 for this stage only].

LWR^last Spot and next jcn

T TC 691 919 ALL ROADS COUNT

Go via in total: < x1, > x1, Telephone x3, Cross Grand Union Canal x2, an 'e' of Lubenham Lodge

Avoid 146, Take Longest route in GS 6790

U TC 721 985 COLOURED ROADS ONLY

Spot Heights

1)168 3)146 4)143 5)147 6)123

V TC 669 883 ALL ROADS COUNT

Tulips. Plotting starts from 664.5 870



W TC 702 946

USE LONGEST ROUTE POSSIBLE TWICE

COLOURED ROADS ONLY: VVHHVHV
OOB within 100m of 722 927

and then ALL ROADS COUNT; OOB 87, 136, GS6893, Beauchamp Grange.

X TC 702 946 ALL ROADS COUNT

Over C, Over R, Over R, Over M

Y TC 694 785 ALL ROADS COUNT

Pass the Following: Church With Spire, Landfill Site, Church with Tower , The Grange, Vale, Calendar,
Church with Tower, Glebe
2x NAM^ Between Vale and Calendar.

Z TC 694 785 ALL ROADS COUNT

10,9,7:30,10,1,11,10:30,9:30

NOVICE ROUTE CARDS 1st HALF A-K

A TC 794 797 ALL ROADS COUNT TC 777 823

Herringbone



(Dotted lines are whites)

B TC 794 797 ALL ROADS COUNT TC 769 893

Go via these in total: 13 Diamonds, Trig Point 84, 8 Spot heights including SH 66,

LWR^ jcn before 2nd spot, jcn after green circle and next jcn after that

C TC 769 893 ALL ROADS COUNT TC 754 980

12,15,14,9,10

LWR^ jcn after 12

D TC 787 947 ALL ROADS COUNT TC 764.5 998

Colours of junctions

WYY YYY YYW WYY YYY YYW WYY YWY YYY YWY YYY YWY YYY YYY YWY YWY YWY YYY YWY
YYYY

NAM^ 5th JCN

(First colour is arrive, last is depart, so YYW means arrive at jcn on a yellow, ignore a yellow, and depart on a white).

E TC 777 823 ALL ROADS COUNT TC 769 893

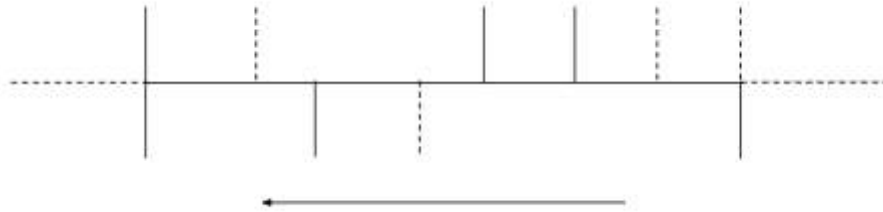
go via ETL, GL76 x2, 3 Diamonds, ETL, Diamond, SH105, 4 Diamonds, 1 Mast, 2 Diamonds, 1 Wind Pump

F TC 820 750 COLOURED ROADS ONLY TC 794 796.5

Go via these Lodges: Red, Old, Dropshort, Harrington
LWR at 2nd 3Y Jcn.

G TC 769 893 ALL ROADS COUNT TC 787 947

Reversed herring bone



H TC 883 717 ALL ROADS COUNT TC 865 756

Exit start at Southern end of Layby. Go via spot heights 57 57 58 95.

(Turn right out of layby, avoiding spot 93 as you head North)

J TC 883 717 ALL ROADS COUNT TC 865 756

2018,1915,2012,2012,1915,2018,2012,1915,2012, 2018, 2012.

K TC 865 756 COLOURED ROADS ONLY TC 820 750

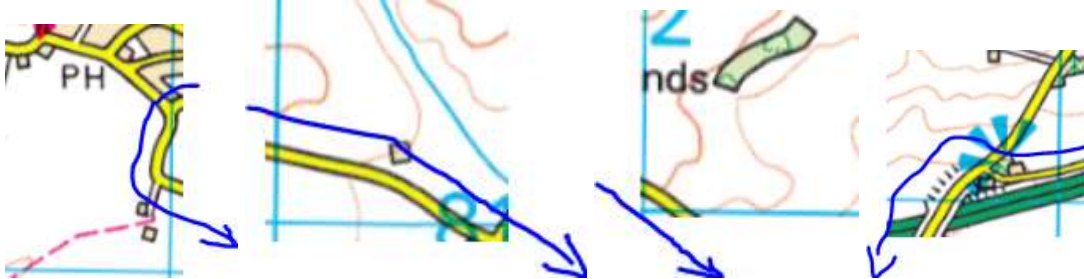
Cross 5ETLs but no SH

(ETLs are the thick black power lines, SH = spot height).

NOVICE ROUTE CARDS 2nd HALF L-Z

L TC 681 833 COLOURED ROADS ONLY TC 694 785

Go via the following bits of road



NAM^ 7th 3Y Jcn.

M TC 681 833 ALL ROADS COUNT TC 702 946

Church with steeple, trig point, County Boundary, Mast, Over Ouzel by Weir, Over Grand Union,

TC in layby on RHS of road

N TC 865 756 ALL ROADS COUNT TC 694 785

95, 76, 76, 88

LWR^ jcn after 2nd 76

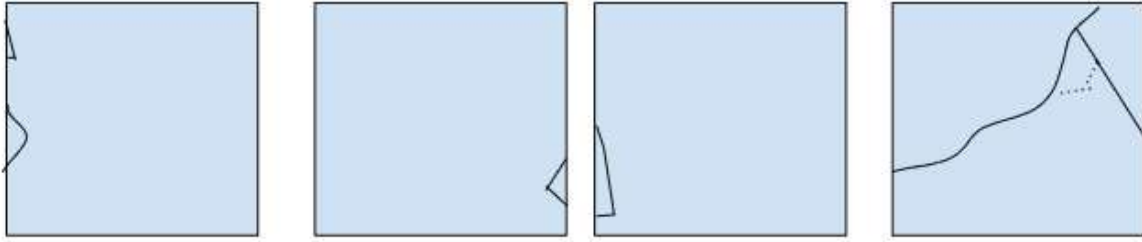
P TC 764.5 998 ALL ROADS COUNT TC 721 985

63, 64, 63, 6047 (S), NAM Layby, 6047 (S), AS MAP Layby, 6047 (SSW), 63 (E).

(63 and 64 are national Cycle Network numbers in pink. 6047 is the road number, bearing is the direction exiting the junction).

Q TC 754 980 ALL ROADS COUNT TC 721 985

Go via these bits of grid squares in order, TC in Layby on Left.



R TC 718 735 ALL ROADS COUNT

Go to Causeway crossing as few spot heights as possible
 NAM^ at first 3Y Jcn

S TC 718 735 ALL ROADS COUNT TC 664 872

Go via the following in order SHx3, MP, SH, MP, SHx3, MP,

[OB 847471 for this stage only].

LWR^last Spot and next jcn

T TC 691 919 ALL ROADS COUNT TC 669 883

Go via Telephone, Cross Grand Union, 11 green dots, <, green dot, longest route at Triangle, green dot, red diamond, telephone, 4 green dots, an 'e' of Lubenham Lodge, Telephone, <, Cross Grand Union.

U TC 721 985 COLOURED ROADS ONLY TC 702 946

Spot Heights

1)168 2) 161 3)146 4)143 5)147 6)123

V TC 669 883 ALL ROADS COUNT TC 681 833

Tulips. Go via the following junctions. Some junctions are missing. Plotting starts from 664.5 870

Jcn 2 and 3.



5.



7.



9.



11.



NAM^ 7th 3Y Jcn.

W TC 702 946 TC 691 919

USE LONGEST ROUTE POSSIBLE TWICE. Out of Bounds within 100m of 722 927.

Coloured roads only; Cross gridlines in these directions: East, East, South (longest route) South, West, North, West and then

All roads; Out of Bounds: Spot heights 87, 136, Grid square 6893, Beauchamp Grange.
Longest Route in Layby.

X TC 702 946 ALL ROADS COUNT TC 691 919

Over C, Over R, Over R, Over M

Y TC 694 785 ALL ROADS COUNT TC 718 735

Pass the Following: Church With Spire, Naseby Resr, Landfill Site, Church with Tower , The Grange Farm, Vale Farm, Calendar Farm, Church with Tower, Beck Dairy
2x NAM^ Between Vale and Calendar.

Z TC 694 785 ALL ROADS COUNT TC 718 735

10,9,7:30,10,1,11,10:30,9:30

Handout

The ford is too high, divert as per the blue arrow route:



PANICS

CAR NUMBER _____

TC2 865 756

TC4 820 750

TC6 794 797

TC8 777 823

TC10 769 893

TC11 787 947

TC14 764 998

TC16 721 985

TC18 702 946

TC20 691 919

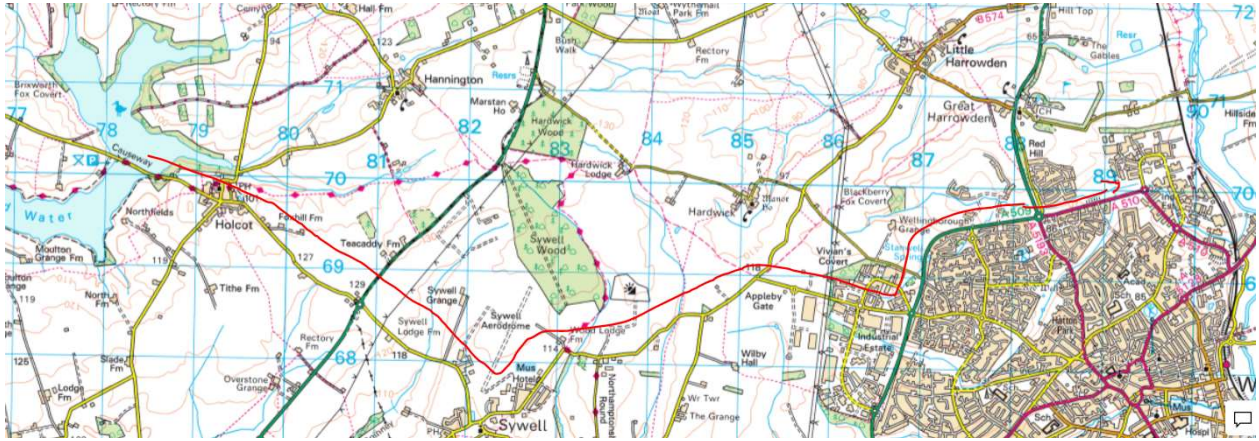
TC22 669 883

TC24 681 833

TC26 694 785

TC28 TC 718 734

Route to the finish. Treat all villages on route as Q.



16-18 Stewarts Rd, Finedon Road Industrial Estate, Wellingborough NN8 4RJ. MR 896 697